



An Overview of the Shanghai Port 上海港概况

February 2012



上海市交通运输和港口管理局

Shanghai Municipal Transport and Port Authority

- Located at the west coast of the Pacific Ocean, adjacent to East China Sea and at the mouth of Yangtze River;
- Located in the middle section of China 18000 km coastal line with 6300 km Yangtze River;
- Located near major global shipping routes, the best connecting port in China



上海市交通运输和港口管理局

Shanghai Municipal Transport and Port Authority



Shanghai Port Terminals include:

E/W coasts of Huangpu River
S. coast of Yangtze River.
N. coast of Hangzhou Bay
Chongming Islands
Yangshan Island

In 2010, Shanghai Port had approx. 1,000 berths, including 41 container berths, which can accommodate the largest container ships in the world



上海市交通运输和港口管理局

Shanghai Municipal Transport and Port Authority

With global economic development and fast-paced China Modernization, Shanghai Port has achieved leap-forward growth, particularly in the area of container cargo movement.



上海市交通运输和港口管理局

Shanghai Municipal Transport and Port Authority

Cargo Throughput

- 2010 – Total cargo tonnage throughput – 650 million tons, an increase of 10.4 % from previous year. Total cargo tonnage throughput is number one in the world.
- 2010 – Total containerized cargo throughput – 29.069 million TEU, an increase of 16.3% from previous year. Shanghai Port became the number one container port in the world.

Shipping Route and Schedule

- 2010 – Average monthly domestic and international shipping schedule reached 2,630, including 1,212 international calls covering 12 navigational regions and conducting business with more than 200 countries and more than 500 ports.



上海市交通运输和港口管理局

Shanghai Municipal Transport and Port Authority



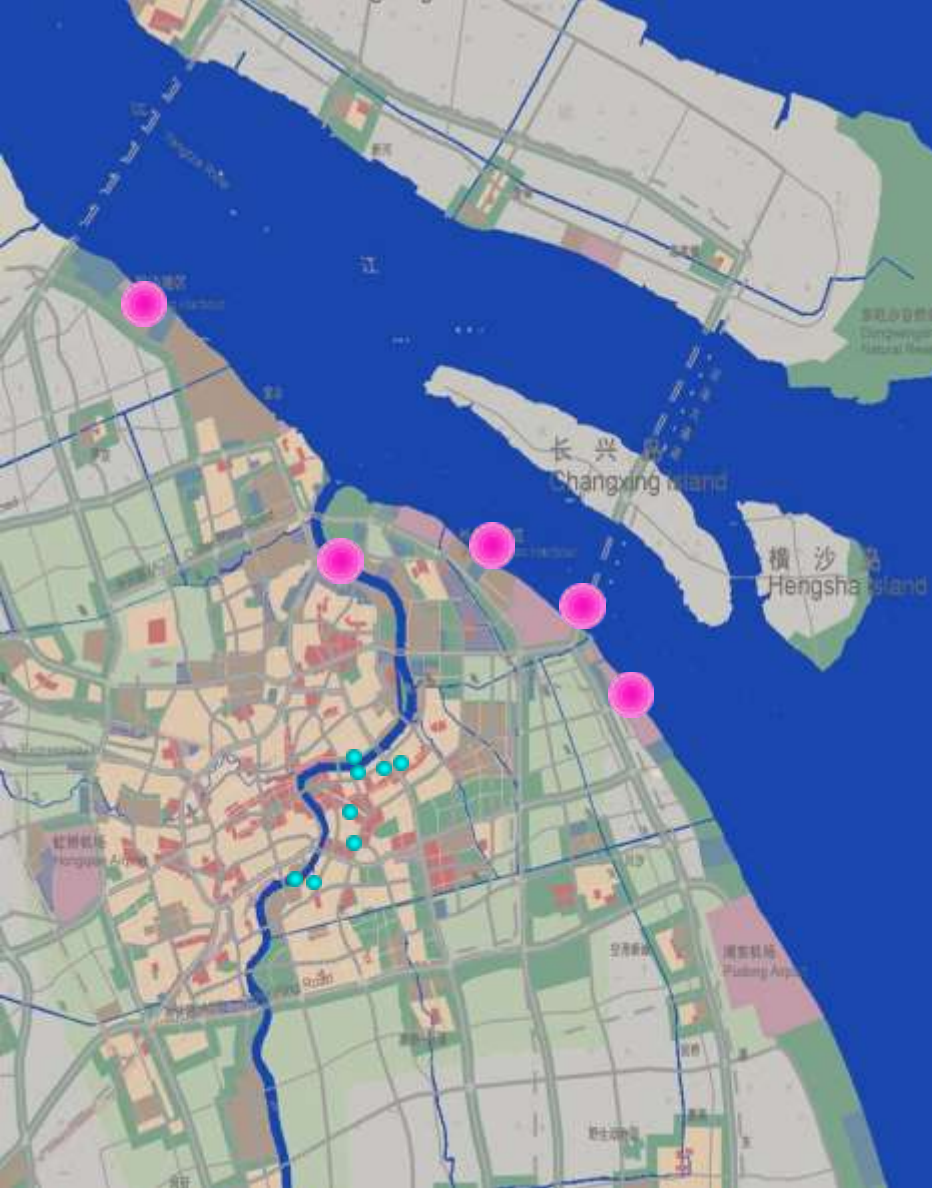
Overall layout of Shanghai Port

Shanghai Port contains eight districts: 3 Huangpu river districts, Baoshan-Loujin District, Waigaochiao District, Hangzhou Bay District, Chongming District, and the International Shipping Center-Yangshan Deepwater Port District

Huangpu River Districts

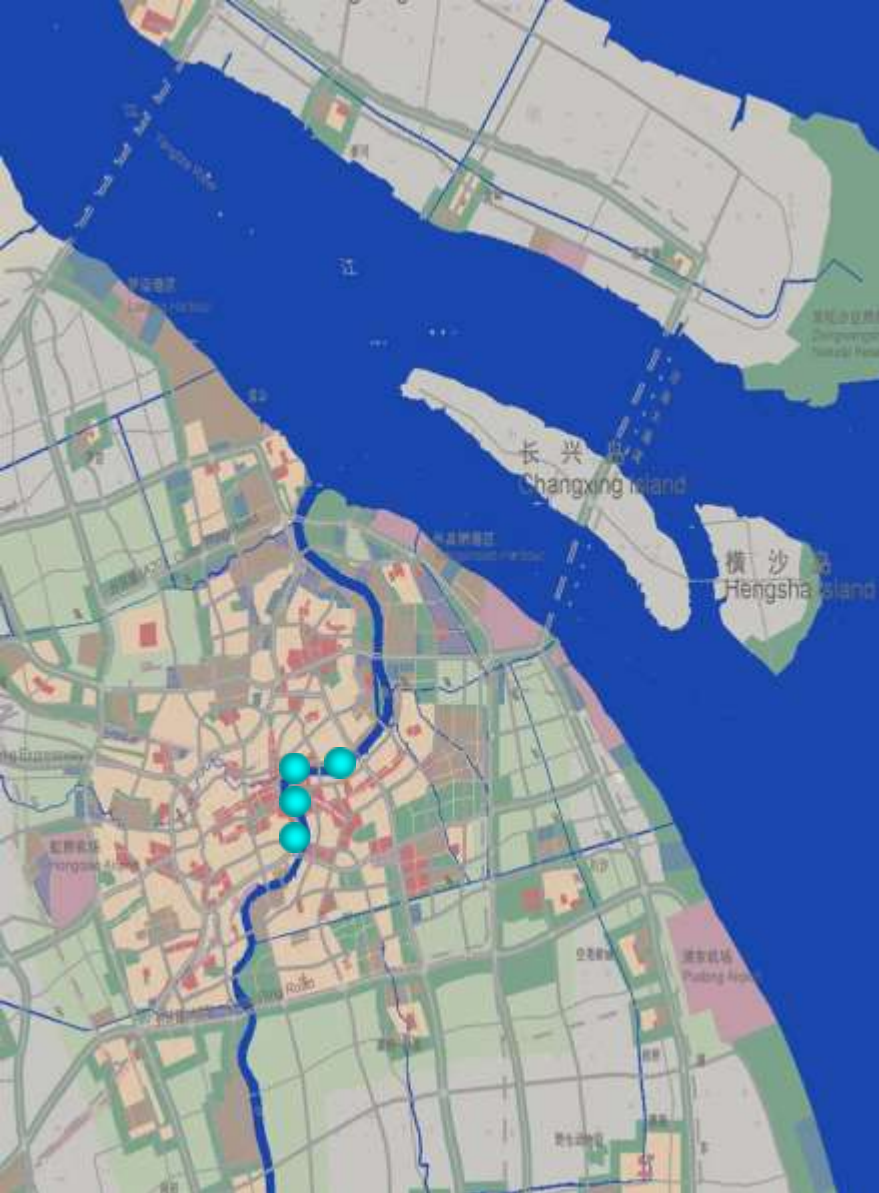
Huangpu River old port district will be redeveloped according to the urban development plan.

Most of cargo terminals will be relocated to the Lou-jin district and the Waigaochao District.



上海市交通运输和港口管理局

Shanghai Municipal Transport and Port Authority



Huangpu River district will be developed as a recreational river for the city and an attraction to promote tourism.



上海市交通运输和港口管理局
Shanghai Municipal Transport and Port Authority



中国2010年上海世博会规划区控制性详细规划
REGULATORY PLAN OF THE WORLD EXPO 2010 SHANGHAI CHINA



上海市交通运输和港口管理局
Shanghai Municipal Transport and Port Authority

Shanghai Port International Passenger Service Center



上海市交通运输和港口管理局

Shanghai Municipal Transport and Port Authority

Waigaochao District

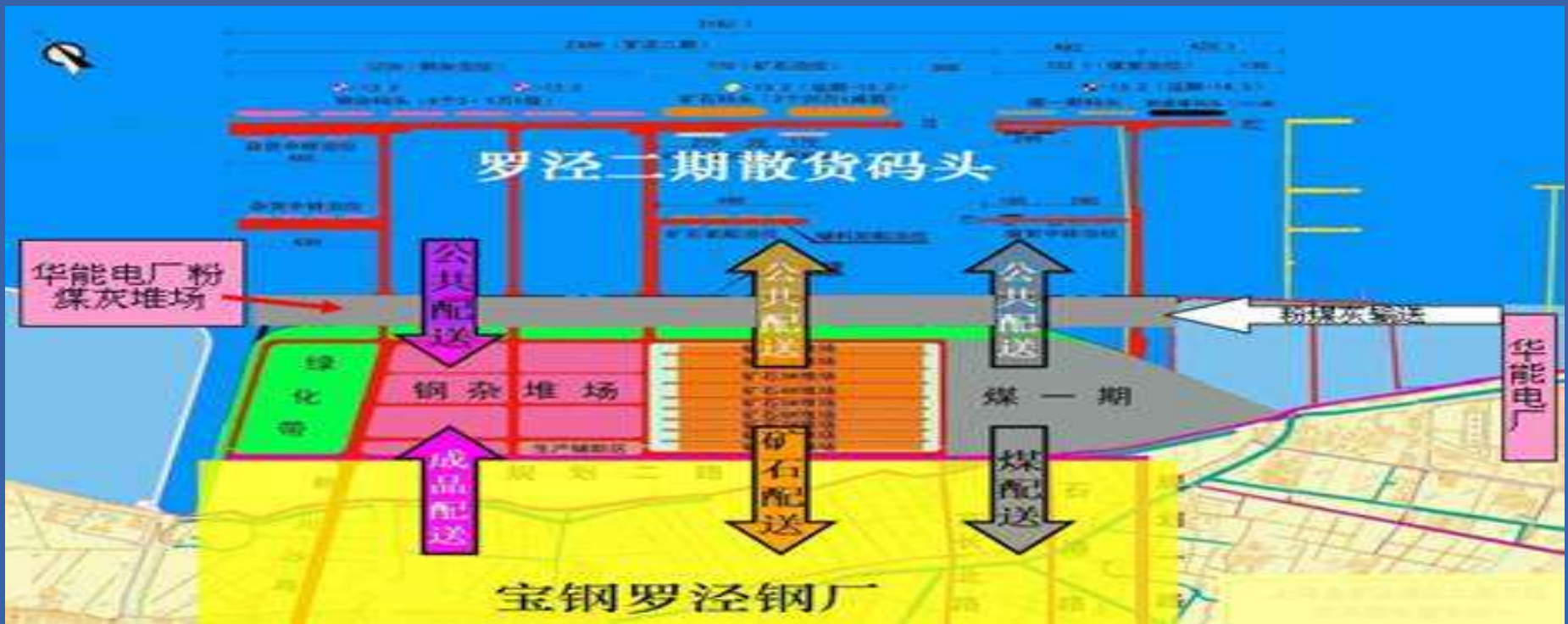
Primary focus is
containerized cargo
and secondary focus is
break-bulk cargo.





Baoshan-Loujin District

Primary focus is iron ore and coal, with secondary focus on steels, containers and passengers.





Hungzhou Bay District

Primary focus is to serve local industries, including liquid bulk and break bulk cargo.

Chongming Island District

Main focus is to develop equipment manufacturing capability.



Yangshan Deepwater Port District

Main focus is to develop the district into a major international container port. Xiao Yangshan has >10 km coastline, >30 berths, container throughput of 14 million TEUs. Da Yangshan will be developed in the future.



上海市交通运输和港口管理局

Shanghai Municipal Transport and Port Authority

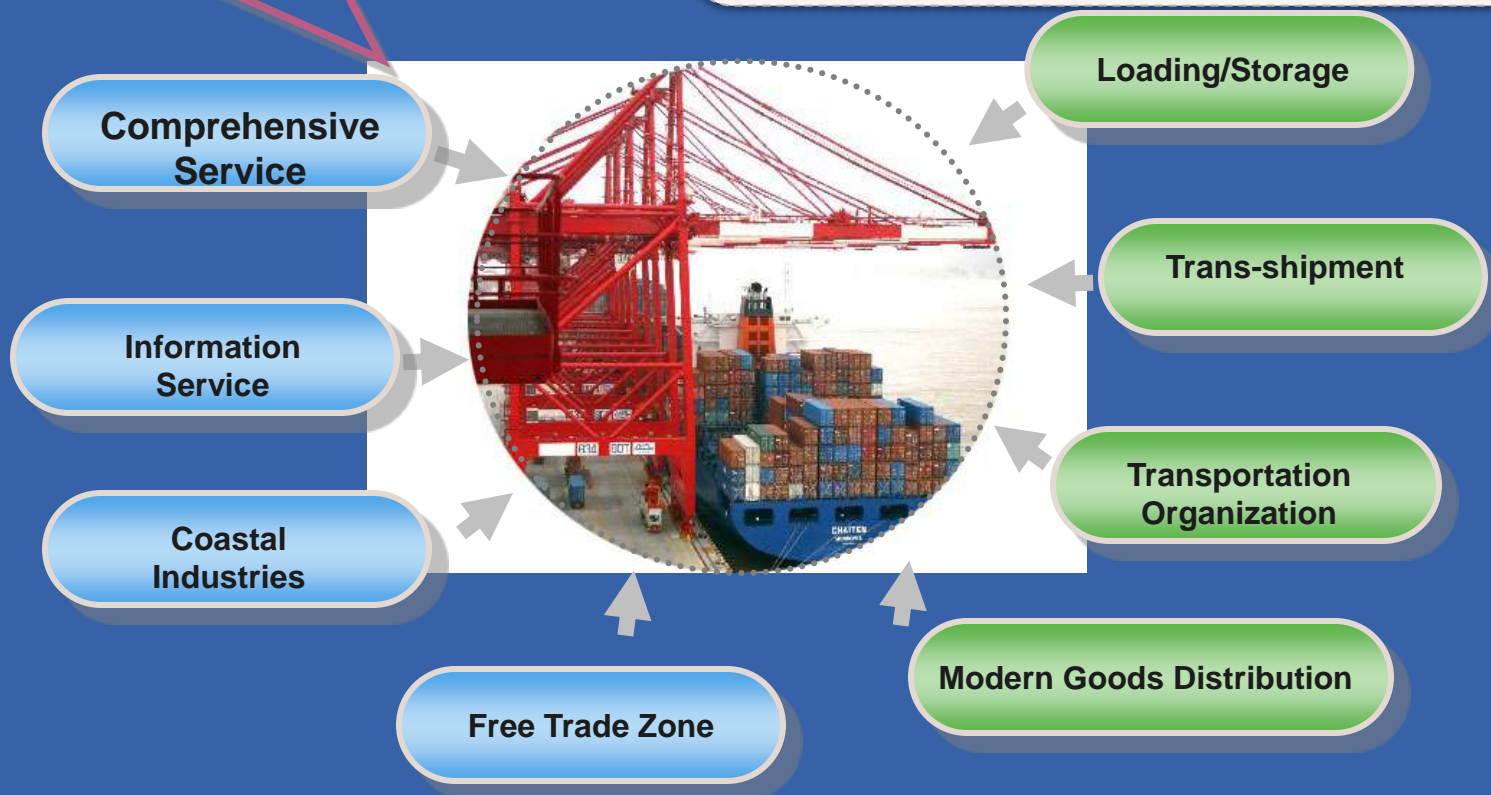
Yangshan Deepwater Port District



Shanghai Port's Functionality

Shanghai Port will gradually develop into a containerized cargo, energy, raw material shipping center. Additionally, the Port will also develop cruise and recreation industry with advanced facilities, multiple functions, efficient management to become a modern multifunctional marine port.

8 major functions



上海市交通运输和港口管理局
Shanghai Municipal Transport and Port Authority

Near Term Development Plan

Complete distribution system establishment, promote inner river channel construction, develop international shipping center, and expand service functions.



上海市交通运输和港口管理局
Shanghai Municipal Transport and Port Authority

Organizational Changes

- In 2003, Shanghai Port was divided, based on responsibilities, into two organizations – Shanghai Port Authority and Shanghai Port International Group.
- In 2008, Shanghai Port Authority and Municipal Transportation Bureau were merged into one organization – Shanghai Municipal Transportation and Port Authority, reporting directly to the Municipal Government.

Key Responsibilities

- Develop and implement policy, rules and regulation and technical standards;
 - Prepare and implement comprehensive plans and industrial development;
 - Manage and supervise coastal line, civil construction, infrastructure construction and maintenance;
 - Manage and supervise daily port's operation and safe production;
 - Manage and supervise shipping market;
 - Manage and supervise ship pollution control
-



上海市交通运输和港口管理局

Shanghai Municipal Transport and Port Authority

谢谢!

THANK YOU!

